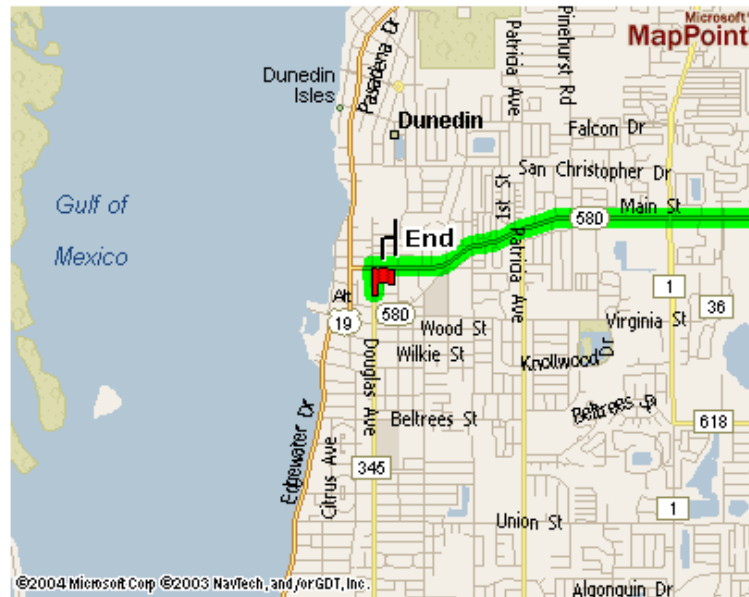


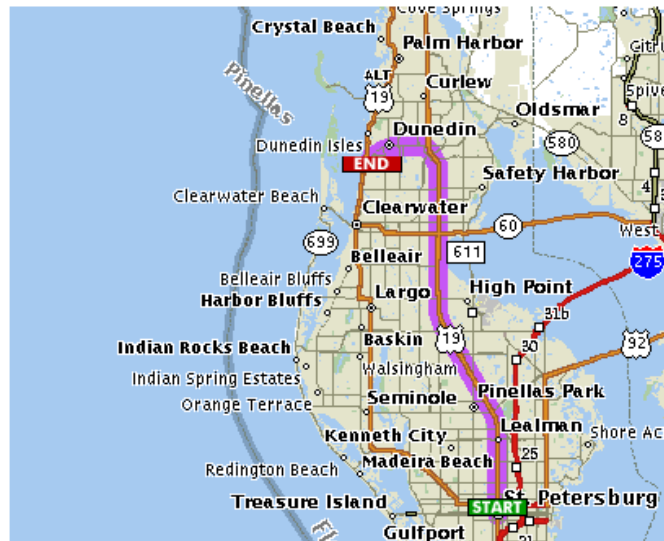
Below you will find maps and directions from Tamps, St. Pete and New Port Richey.



**DIRECTIONS FROM NEARBY:**

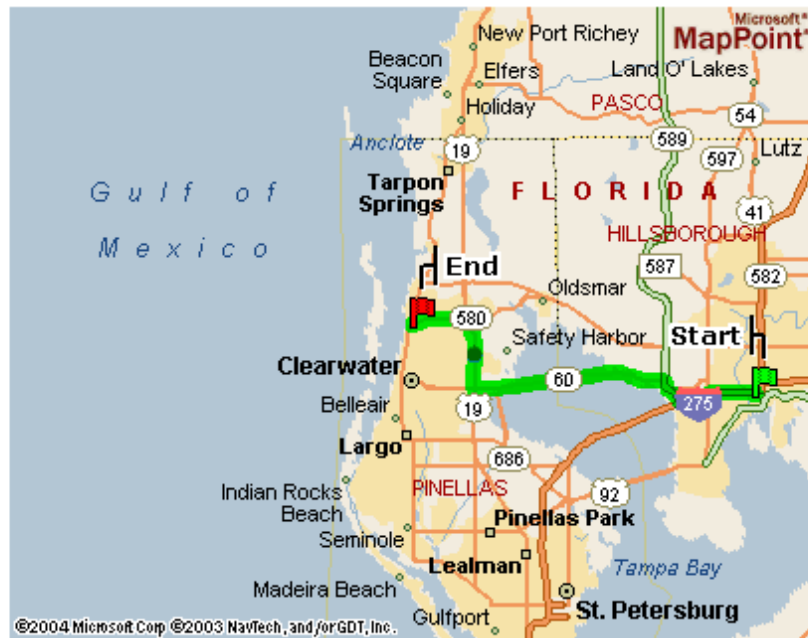
- Turn onto SR-580 (heading West for about 2.5 miles)
  - Keep STRAIGHT onto Skinner Blvd
  - Turn LEFT (South) onto Douglas Ave
- End: Arrive 937 Douglas Ave. Dunedin, FL 34698

**MAP FROM ST. PETERSBURG:**



**DIRECTIONS FROM ST. PETERSBURG:**

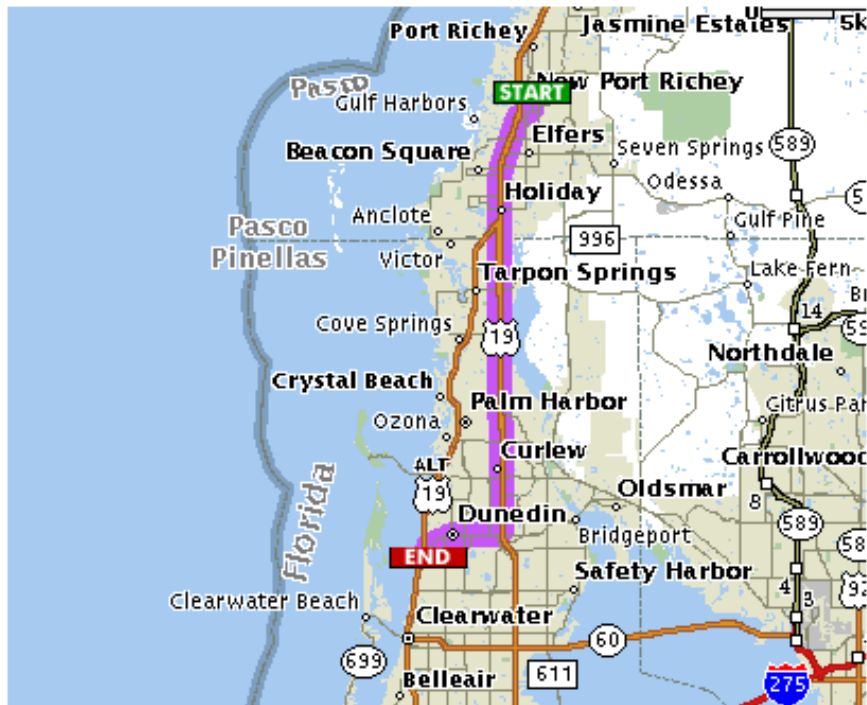
- Go North on US-19 N/34TH ST S toward CENTRAL AVE/CR-150. Continue to follow US-19 N.
  - Take the ramp toward SR-580/DUNEDIN/OLDSMAR.
  - Stay straight to go onto US-19 N.
  - Turn LEFT onto FL-580 W.
  - Turn LEFT onto FL-580/MAIN ST.
  - Turn RIGHT onto DOUGLAS AVE.
- End: Arrive 937 DOUGLAS AVE. DUNEDIN, FL



#### DIRECTIONS FROM TAMPA:

- Take I-275
  - At exit 39, take Ramp onto SR-60 [Memorial Hwy] towards SR-60 / Tampa Airport / ••• Clearwater
  - Road name changes to SR-589 [SR-60]
  - Turn LEFT onto Ramp towards SR-60 / Clearwater
  - Take Ramp (LEFT) onto SR-60 [W Columbus Dr]
  - Keep RIGHT onto Local road(s)
  - Road name changes to US-19 N
  - Take Ramp (LEFT) onto US-19 towards US-19
  - Take Ramp (RIGHT) onto US-19 N towards SR-580 / Dunedin / Oldsmar
  - Turn LEFT (West) onto SR-580
  - Keep STRAIGHT onto Skinner Blvd
  - Turn LEFT (South) onto Douglas Ave
- End: Arrive 937 Douglas Ave. Dunedin, FL 34698

**MAP FROM NEW PORT RICHEY:**



**DIRECTIONS FROM NEW PORT RICHEY:**

- Turn onto US-19 and go South. (about 15 miles)
  - Take the ramp toward SR-580/COUNTRYSIDE/ENTERPRISE.
  - Stay straight to go onto US-19 N/US-19 S.
  - Turn SLIGHT RIGHT onto FL-580 W/MAIN ST. Continue to follow FL-580 W.
  - Turn LEFT onto FL-580/MAIN ST.
  - Turn RIGHT onto DOUGLAS AVE.
- End: Arrive 937 DOUGLAS AVE. DUNEDIN, FL 34698